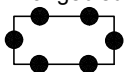





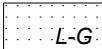
Legenda


Plangebied
 plangebied

Bestemmingen
 enkelbestemmingen

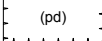
 **WG** Woongebied


 **V-VB** Verkeer - Verblijfsgebied

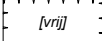
dubbelbestemmingen
 **L-G** Leiding - Gas


 **WR-A3** Waarde - Archeologie 3

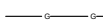
Aanduidingen
 functieaanduidingen



 **(pd)** pad

bouwvlak
 bouwvlak

bouwaanduidingen
 **[vrij]** vrijstaand

maatvoeringsaanduidingen
 **E** maximum aantal wooneenheden

figuren
 hartlijn leiding - gas

Verklaringen
 o_NL.IMRO.1581.LSMtamarinde-GBKH_2012_12_10
 o_NL.IMRO.1581.LSMtamarinde-kad_2012_12_10

BESTEMMINGSPLAN LEERSUM, TAMARINDE
 Gemeente Utrechtse Heuvelrug
 NL.IMRO.1581.LSMtamarinde-va01

schaal:	1:1000
formaat:	A3
concept:	12-10-2011 / SB

voorstudie:	27-06-2014 / SH
ontwerp:	12-02-2016 / SH
vastgesteld:	13-10-2016 / SH

projectnr. BRO:	211x04682
projectnr. WWP:	11BROBO141
bestandsnaam:	11BROBO141-015.dwg